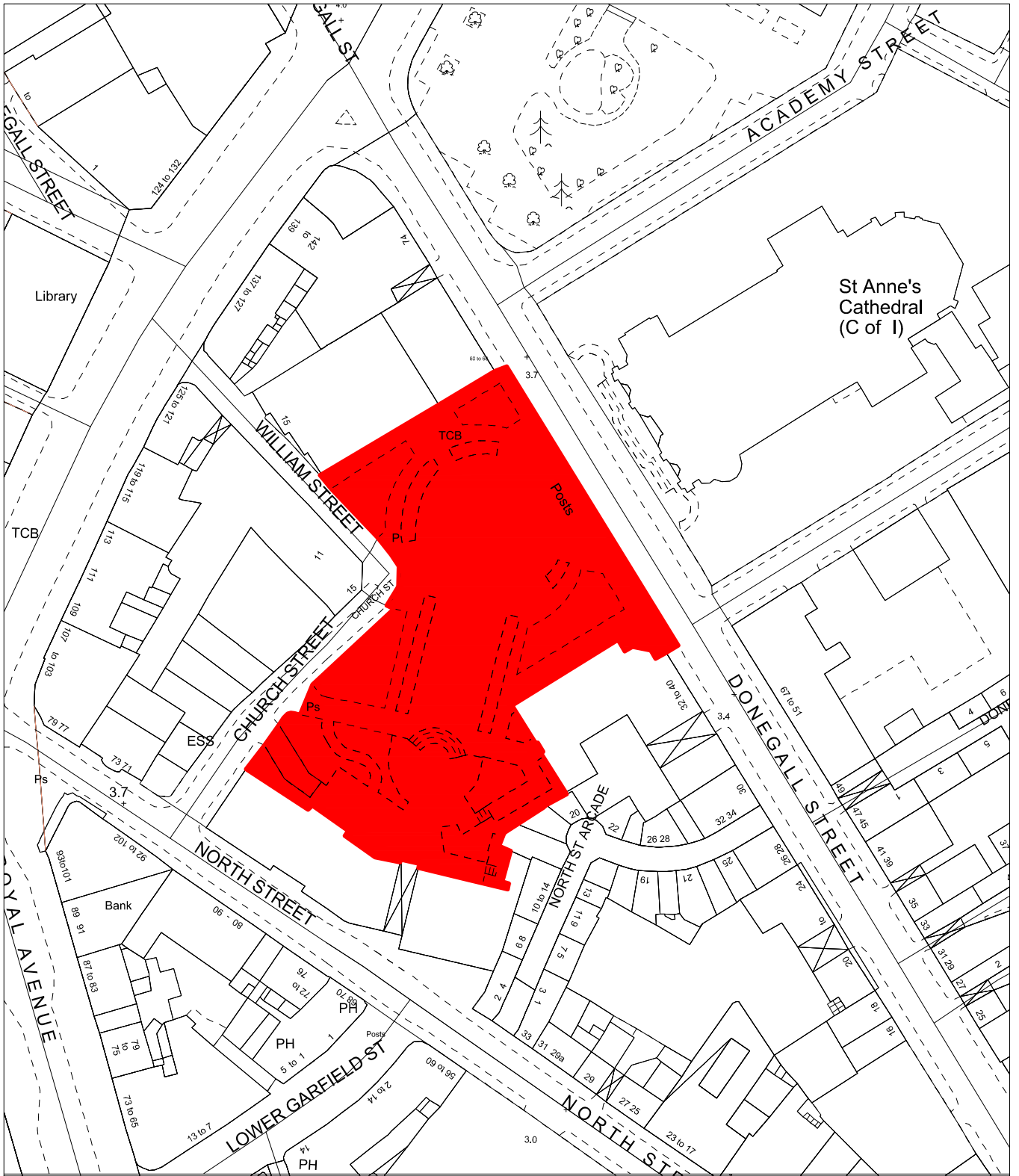




# Building Control Service

Belfast Mapping Data v3.0  
Prepared by I.S.B.  
Based upon the Ordnance Survey  
of Northern Ireland map with the  
permission of the Director & Chief Executive.  
© CROWN COPYRIGHT 2003



DRAWN BY **M Treacy**  
DATE **14/02/2023**

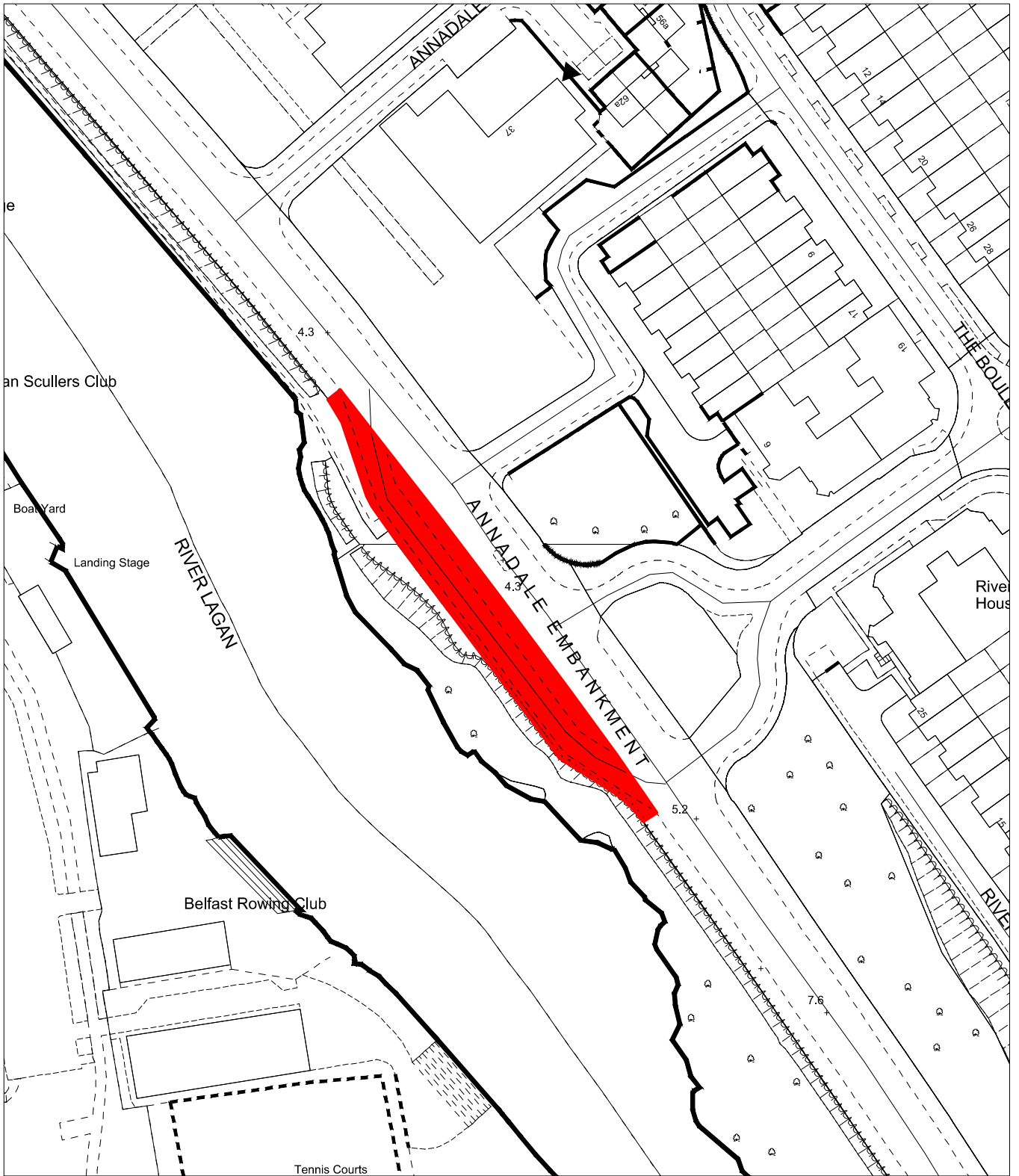
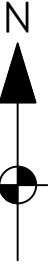
**Writers Square**

SCALE **1:1250 @ A4**



# Building Control Service

Belfast Mapping Data v3.0  
Prepared by I.S.B.  
Based upon the Ordnance Survey  
of Northern Ireland map with the  
permission of the Director & Chief Executive.  
© CROWN COPYRIGHT 2003



DRAWN BY **M Treacy**  
DATE **14/02/2023**

## Annadale Embankment Layby

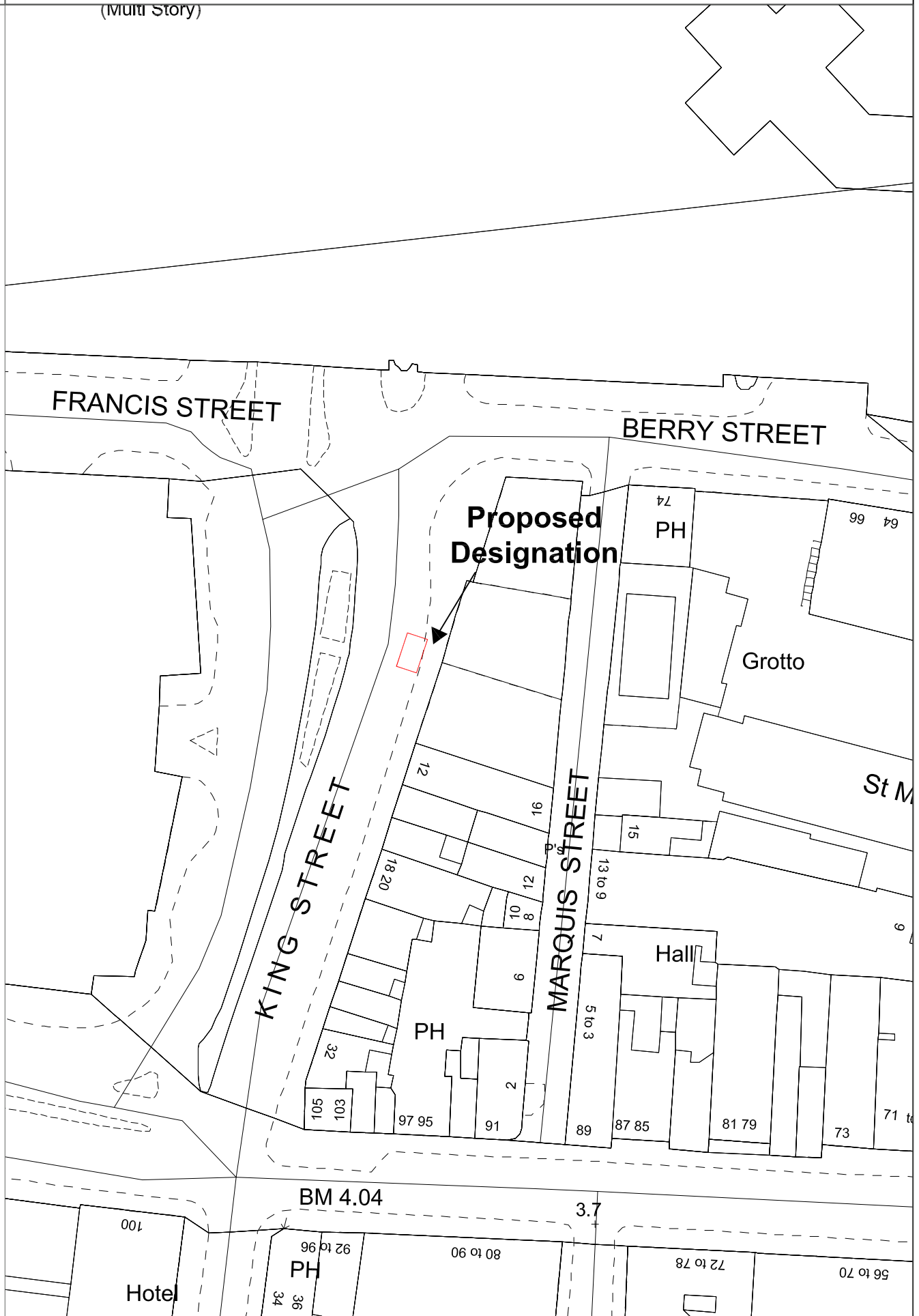
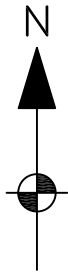
SCALE **1:1250 @ A4**



# Building Control Service

Belfast Mapping Data v3.0  
Prepared by L.S.S.  
Based upon the Ordnance Survey  
Of Northern Ireland map with the  
permission of the Director & Chief Executive.  
© CROWN COPYRIGHT 2003

(Multi Story)



DRAWN BY M Treacy

DATE 26/11/2020

King Street

SCALE 1:750 @ A4